
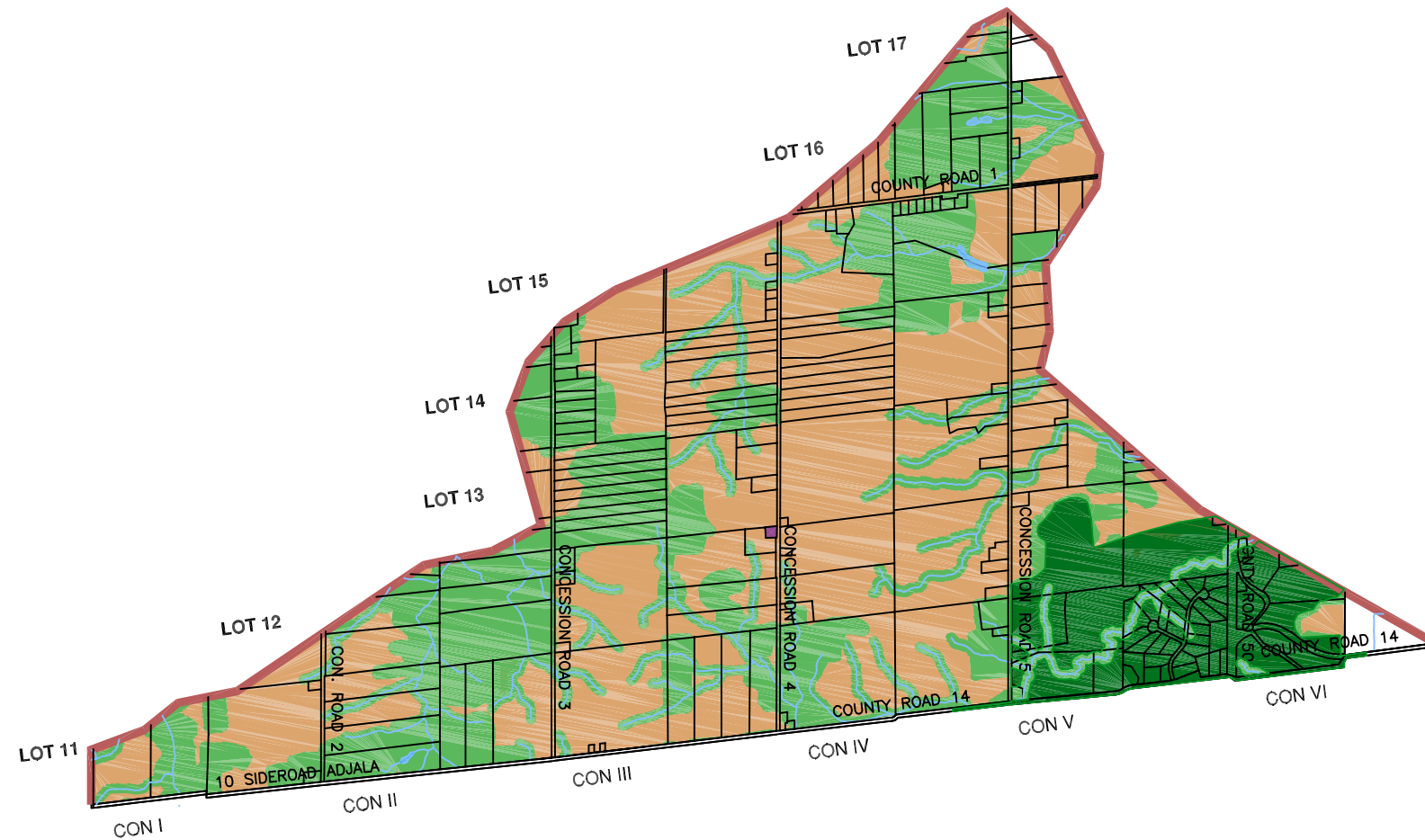
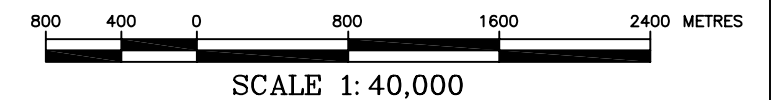


Oak Ridges Moraine
 BYLAW No. 03-56
 SCHEDULE A-2
 TOWNSHIP
 OF
 ADJALA-TOSORONTIO




ORM Zones

- Oak Ridges Moraine Agricultural (ORM A) Zone
- Oak Ridges Moraine Extractive Industrial (ORM M2) Zone
- Oak Ridges Moraine Protected Aggregate Resources (ORM M3) Zone
- Oak Ridges Moraine Rural Settlement (ORM RS)
- Oak Ridges Moraine General Commercial (ORM C1) Zone
- Oak Ridges Moraine Institutional (ORM I) Zone
- Oak Ridges Moraine Countryside (ORM CS) Zone
- Oak Ridges Moraine Conservation (ORM C) Zone
- Oak Ridges Moraine Natural Core (ORM N) Zone
- Oak Ridges Moraine Linkage (ORM L) Zone
- Streams/Watercourses
- Permanent Water Area
- Site Specific Zones - See Applicable Section of By-law text for Provisions



PARCEL FABRIC, WATER FEATURES AND ROAD ANNOTATION AND OAK RIDGES MORaine BOUNDARY PROVIDED BY THE COUNTY OF SIMCOE.



C.T. STRONGMAN SURVEYING LTD.
 Ontario Land Surveyors
 AC File:6521 11x17ScheduleA2

This is Schedule 'A-2' to
 By-law No. 03-56
 Passed the 20th day of October
 2003.
 Mayor: _____
 Clerk: _____