
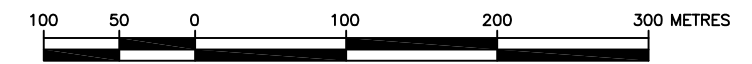



Oak Ridges Moraine
 BYLAW No. 03-56
 SCHEDULE A-3
 COLGAN
 TOWNSHIP
 OF
 ADJALA-TOSORONTIO



ORM Zones

- Oak Ridges Moraine Agricultural (ORM A) Zone
- Oak Ridges Moraine Extractive Industrial (ORM M2) Zone
- Oak Ridges Moraine Protected Aggregate Resources (ORM M3) Zone
- Oak Ridges Moraine Rural Settlement (ORM RS) Zone
- Oak Ridges Moraine General Commercial (ORM C1) Zone
- Oak Ridges Moraine Institutional (ORM I) Zone
- Oak Ridges Moraine Countryside (ORM CS) Zone
- Oak Ridges Moraine Conservation (ORM C) Zone
- Oak Ridges Moraine Natural Core (ORM N) Zone
- Oak Ridges Moraine Linkage (ORM L) Zone
- Streams/Watercourses
- Permanent Water Area
- Site Specific Zones - See Applicable Section of By-law text for Provisions



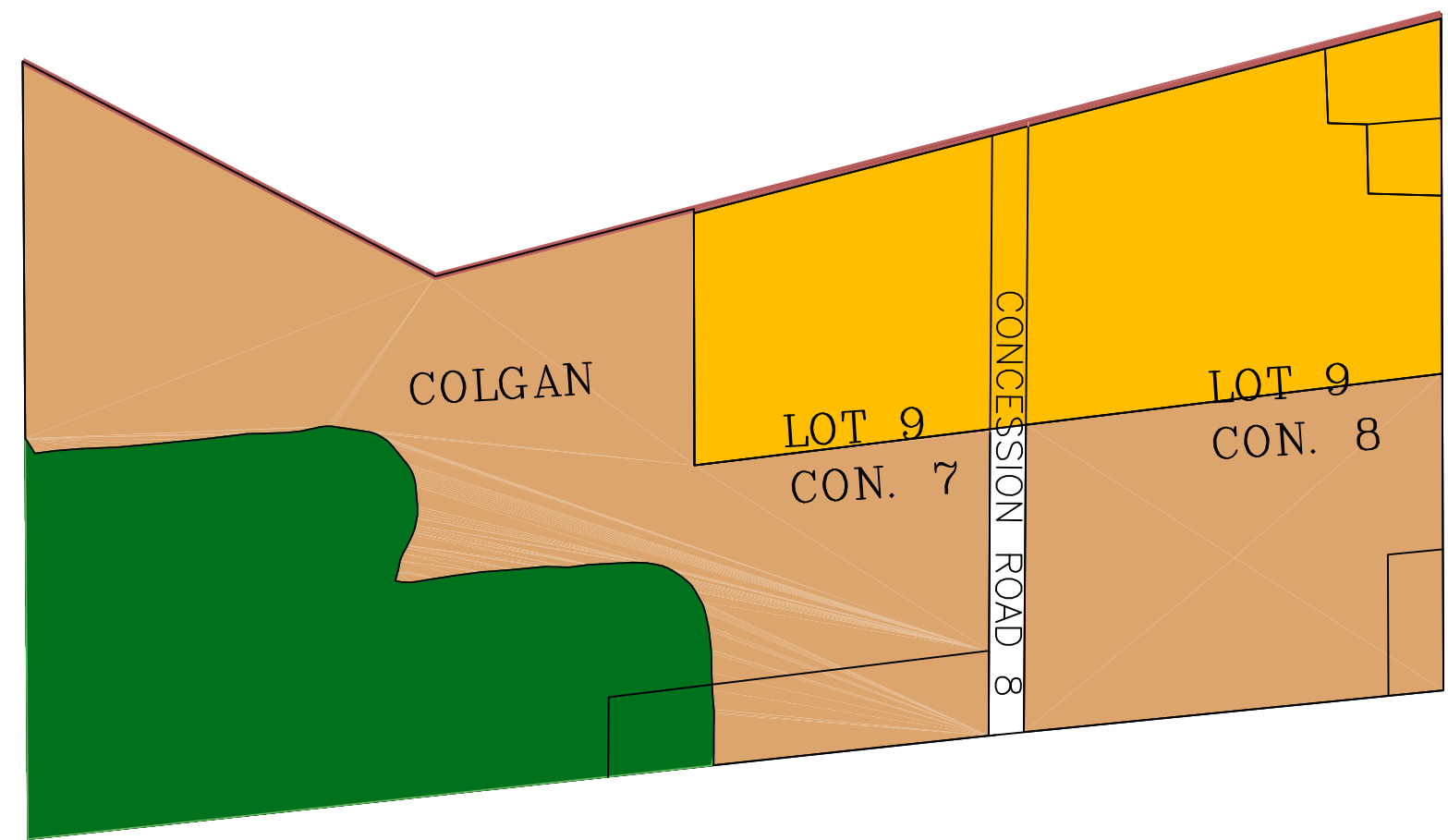
SCALE 1: 5,000

PARCEL FABRIC, WATER FEATURES AND ROAD ANNOTATION AND OAK RIDGES MORaine BOUNDARY PROVIDED BY THE COUNTY OF SIMCOE.



C.T. STRONGMAN SURVEYING LTD.
 Ontario Land Surveyors

AC File:6521 11x17ScheduleA3



This is Schedule 'A-3' to
 By-Law No. 03-56
 Passed the 20th day of October
 2003.
 Mayor: _____
 Clerk: _____

C:\Land Projects R2\3997a\dwg\Lincllogo.tif