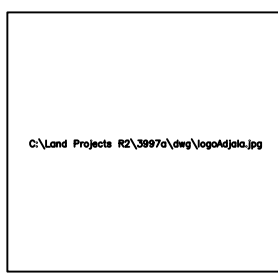


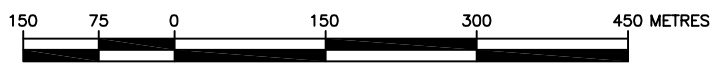
Oak Ridges Moraine
 BYLAW No. 03-56
 SCHEDULE A-4
 Ballycroy Resort (BCR) Zoning
 TOWNSHIP
 OF
 ADJALA-TOSORONTIO




ORM Zones

Legend


- Oak Ridges Moraine Agricultural (ORM A) Zone
- Oak Ridges Moraine Extractive Industrial (ORM M2) Zone
- Oak Ridges Moraine Protected Aggregate Resources (ORM M3) Zone
- Oak Ridges Moraine Rural Settlement (ORM RS) Zone
- Oak Ridges Moraine General Commercial (ORM C1) Zone
- Oak Ridges Moraine Institutional (ORM I1) Zone
- Oak Ridges Moraine Countryside (ORM CS) Zone
- Oak Ridges Moraine Conservation (ORM C) Zone
- Oak Ridges Moraine Natural Core (ORM N) Zone
- Oak Ridges Moraine Linkage (ORM L) Zone
- Streams/Watercourses
- Permanent Water Area
- Site Specific Zones - See Applicable Section of By-law text for Provisions



SCALE 1:7,500

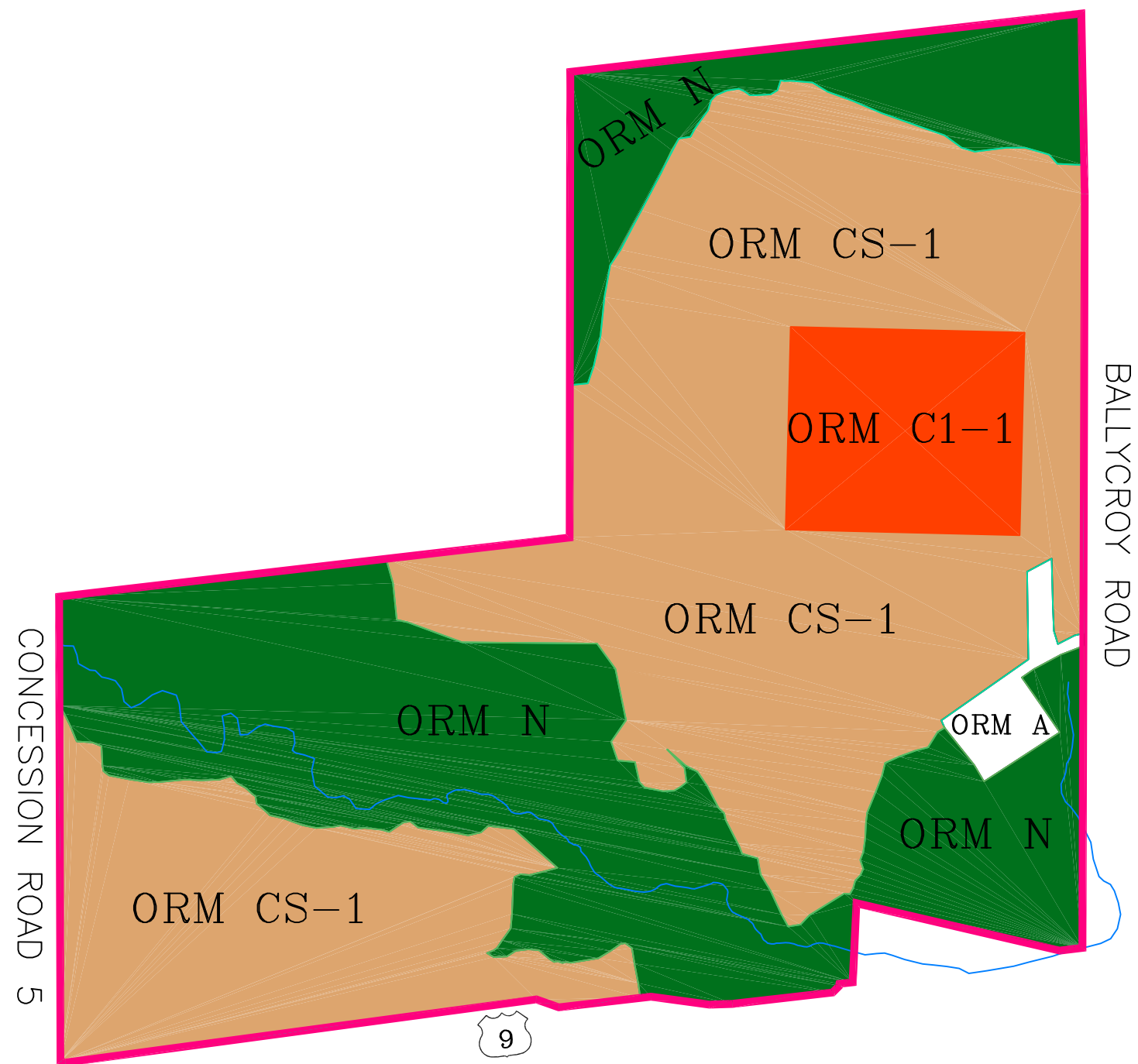


PARCEL FABRIC, WATER FEATURES AND ROAD ANNOTATION AND OAK RIDGES MORaine BOUNDARY PROVIDED BY THE COUNTY OF SIMCOE.



C.T. STRONGMAN SURVEYING LTD.
 Ontario Land Surveyors

AC File:6521 11x17ScheduleA4



This is Schedule 'A-4' to
 By-Law No. 03-56
 Passed the 20th day of October
 2003.
 Mayor: _____
 Clerk: _____